









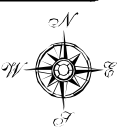


- | | | | |
|---|---------------------------|---|-------------------------|
|  | Berlin Corporate Boundary |  | Major Arterials |
|  | Blinking Light |  | Minor Arterials |
|  | Traffic Light |  | Collectors |
|  | Shore Transit (Bus) Stops |  | Neighborhood Collectors |
|  | Sidewalks |  | Local Streets |



1 inch equals 1,525.117582 feet
 0 1,000 2,000 3,000 Feet

Data Source: Roads, Base Data, Worcester County Department of Comprehensive Planning
 Bus Stop Locations: Shore Transit

Map prepared by the Worcester County Department of Comprehensive Planning,
 In cooperation with Davis, Bowen and Friedel. Comprehensive Plan DRAFT. September 24, 2008.

Map 11: Bus Stops and Sidewalks



Town of Berlin, MD
 Comprehensive Plan